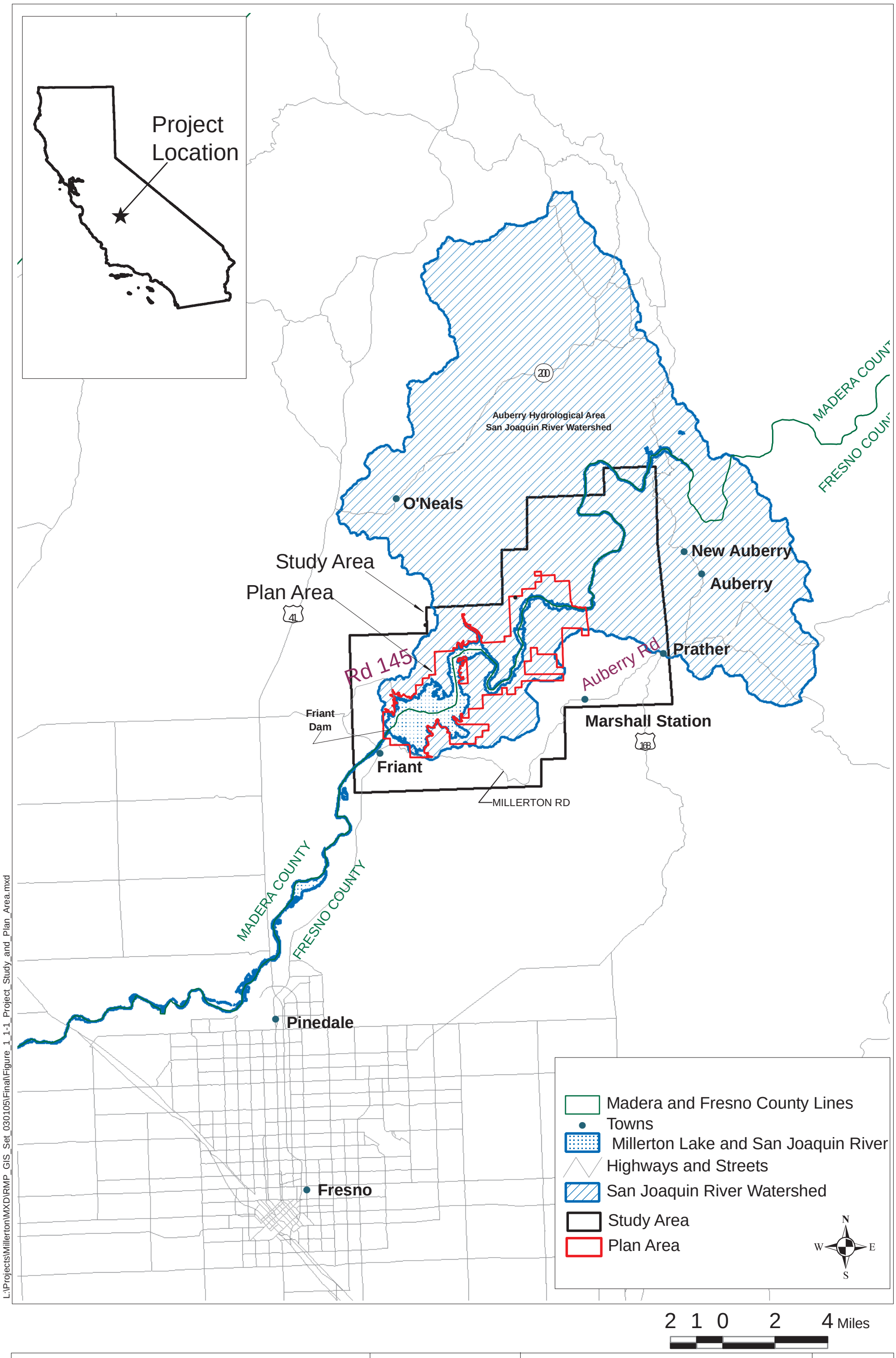

URS	Millerton Lake Biology Technical Report	Project Study and Plan Area	Figure 1.1-1
	17323998		

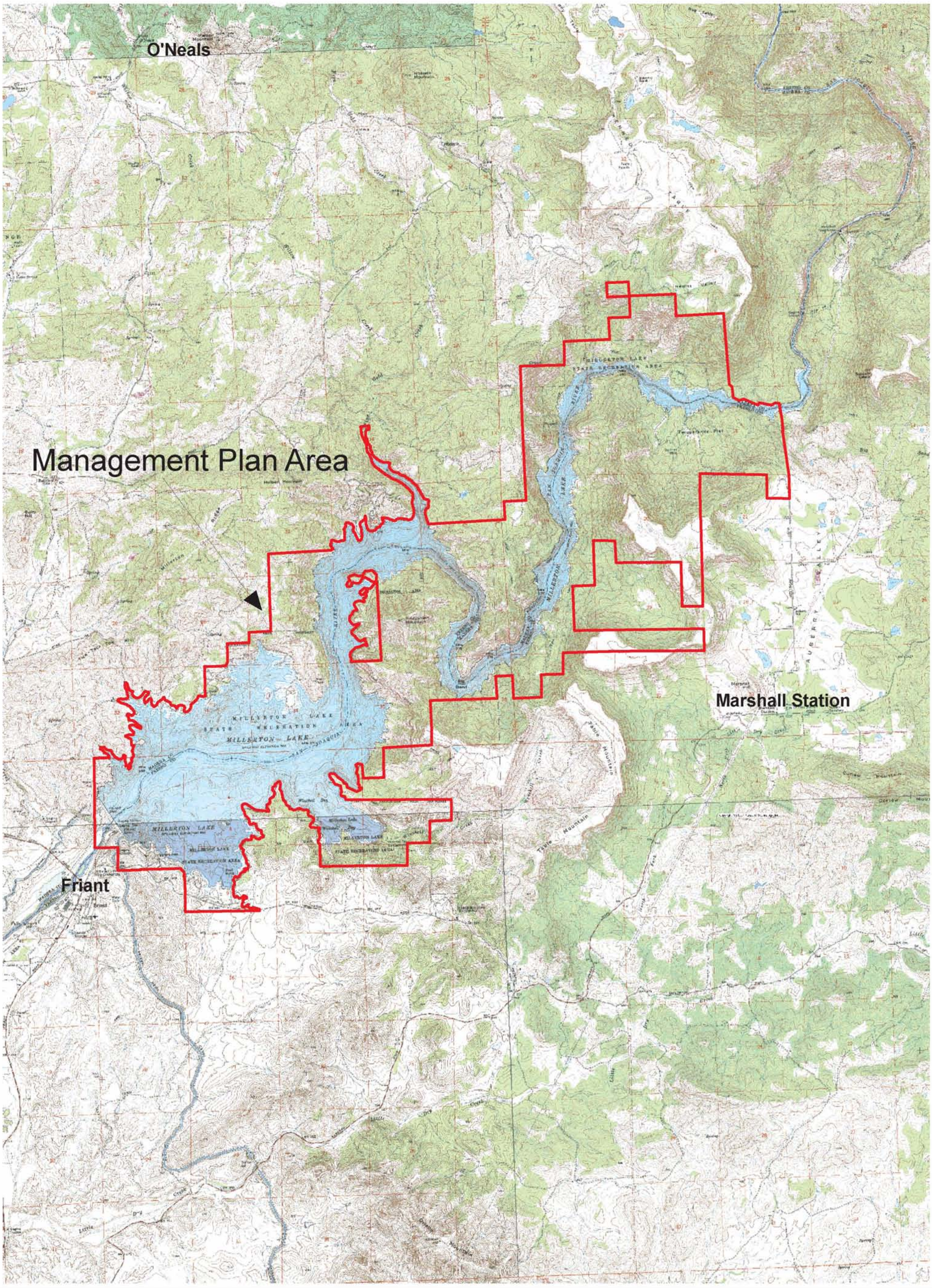

L:\Projects\Millerton\MXD\RMP_GIS_Set_030105\Final\Figure_1_1-2_Project_Management_Plan_Area_Boundary.mxd

URS	Millerton Lake RMP/GP Project	Millerton Lake RMP/GP Project Management Plan Area Boundary	Figure 1.1-2
	17323998		

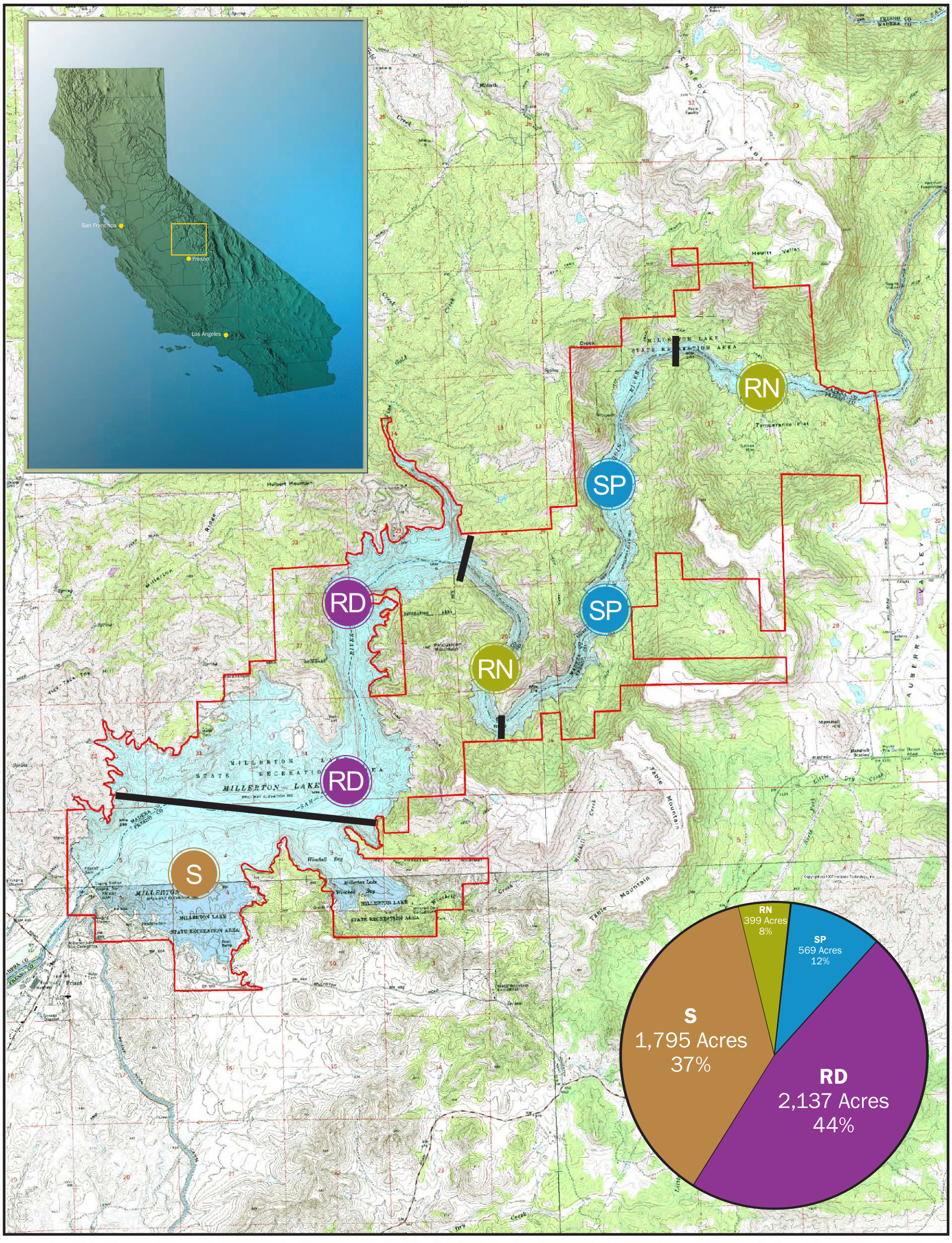

S Suburban RD Rural Developed RN Rural Natural SP Semi Primitive

URS	Millerton Lake RMP/GP Project	CURRENT CONDITION	Figure 2.2-1
	17323998		

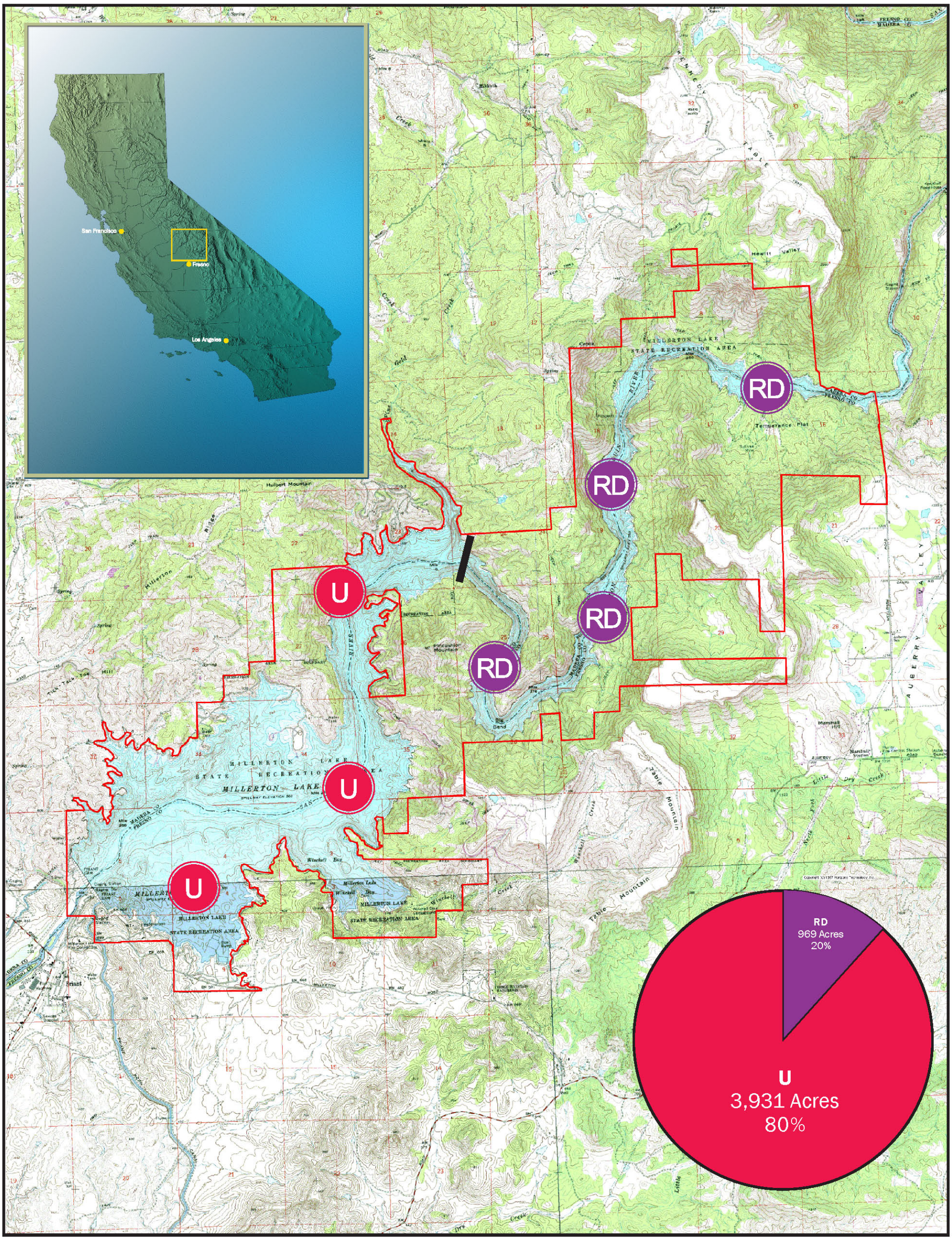

U Urban RD Rural Developed

URS	Millerton Lake RMP/GP Project	NO ACTION ALTERNATIVE	Figure 2.4-1
	17323998		

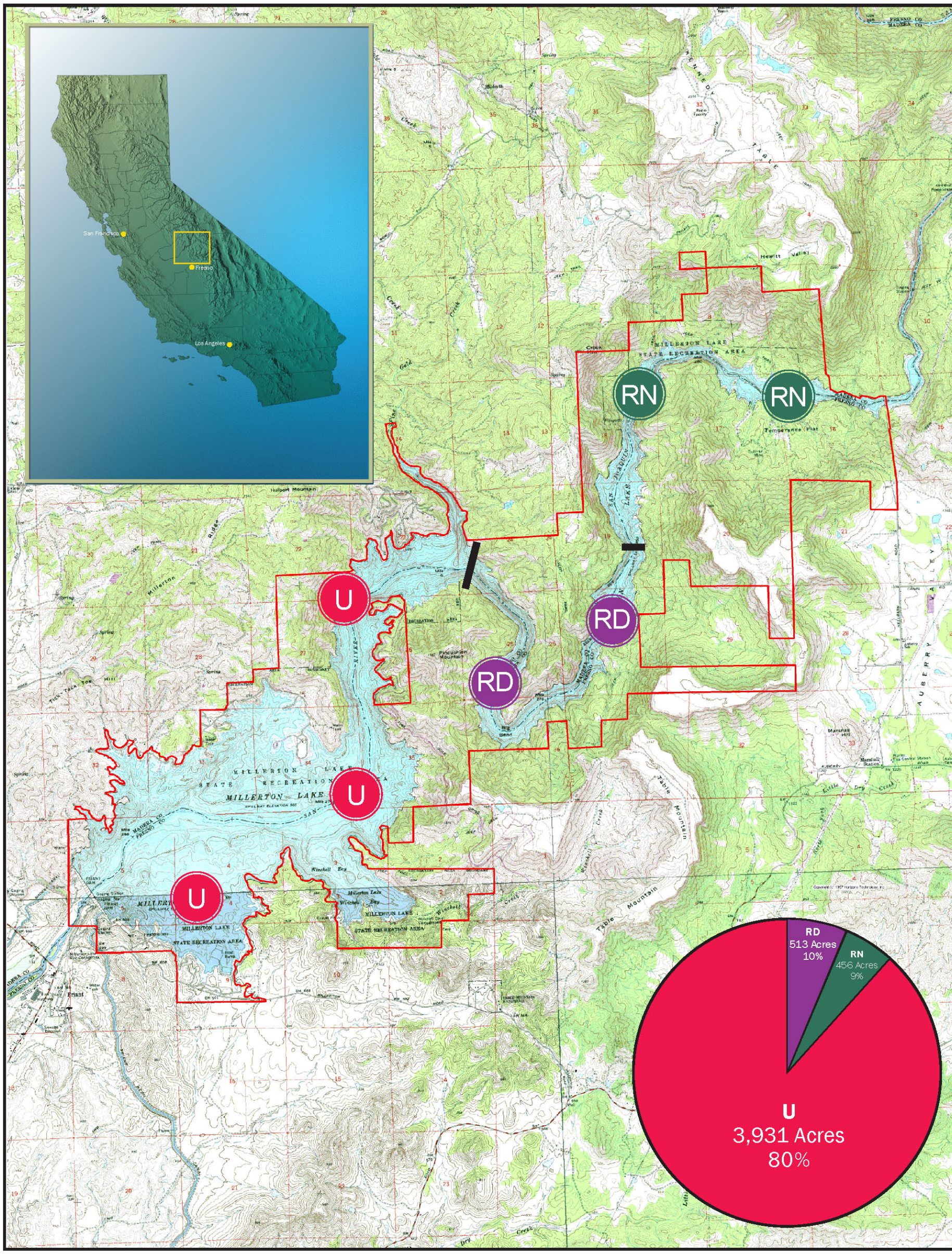

U Urban RD Rural Developed RN Rural Natural

URS	Millerton Lake RMP/GP Project	ALTERNATIVE 1	Figure 2.4-2
	17323998		

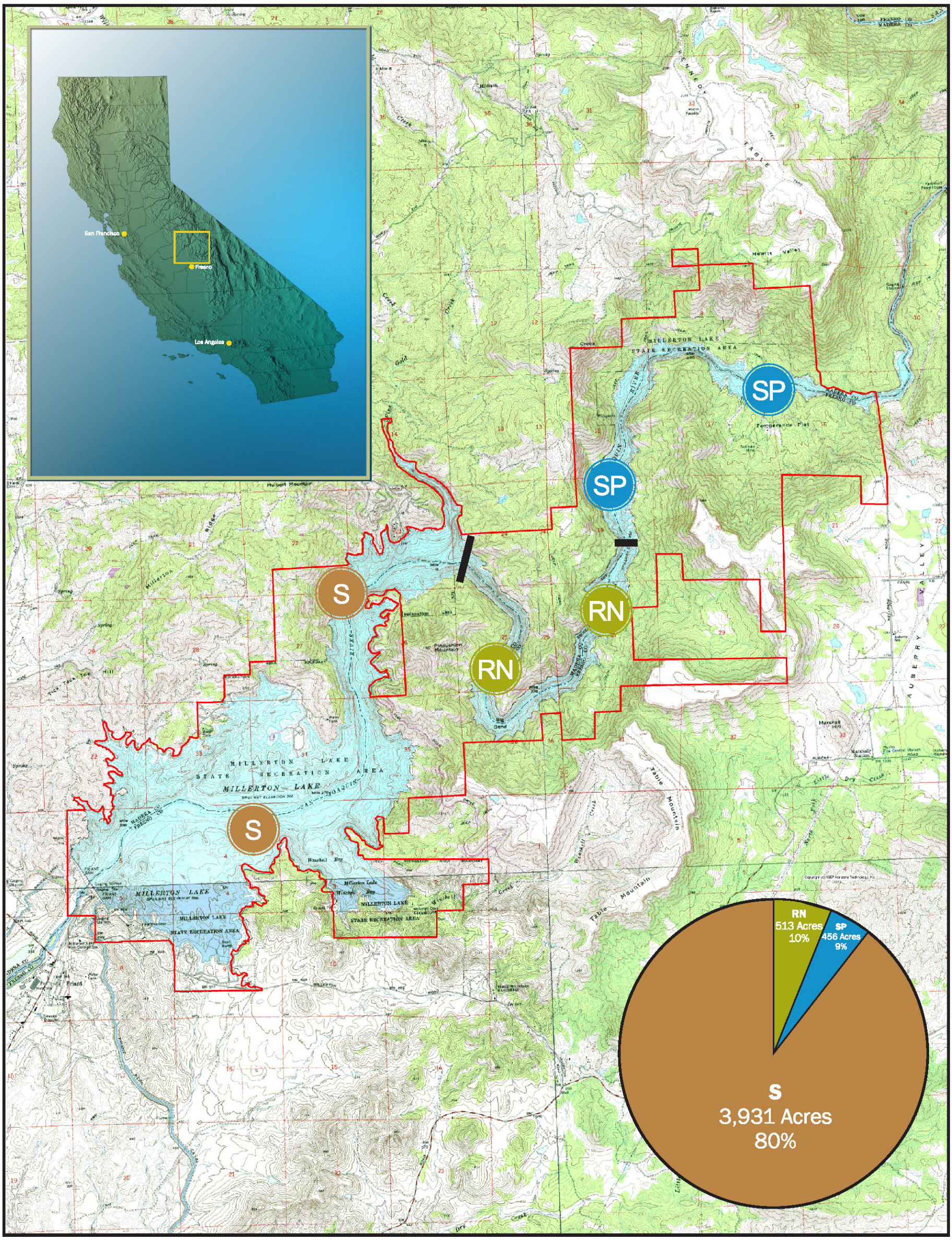

S Suburban RN Rural Natural SP Semi Primitive

URS	Millerton Lake RMP/GP Project 17323998	ALTERNATIVE 2	Figure 2.4-3