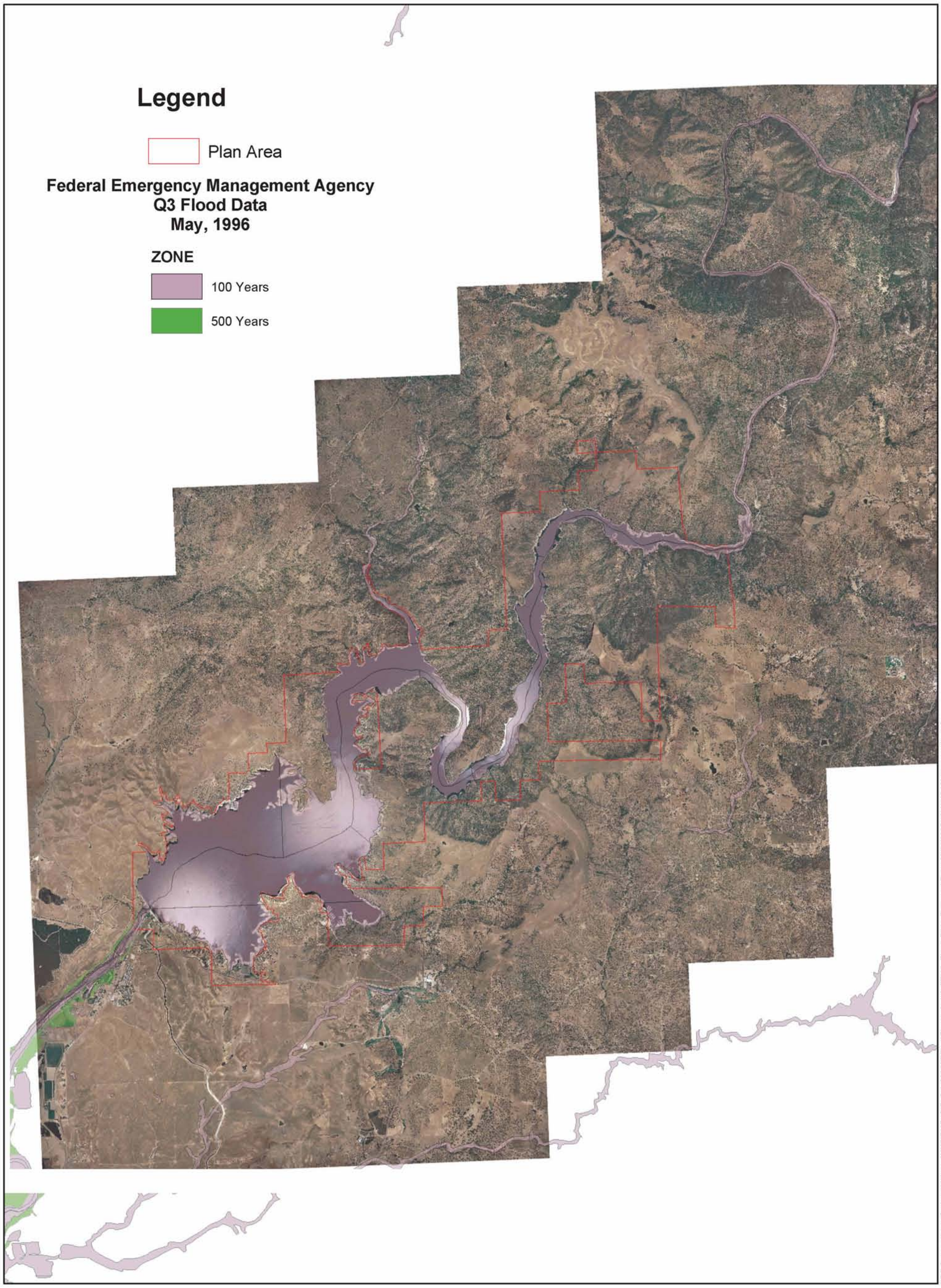

N
W E
S

0 1 2 3 4 Kilometers

URS	Millerton Lake RMP/GP Project 17323998	FEMA Flood Plain Data	Figure 3.1-6

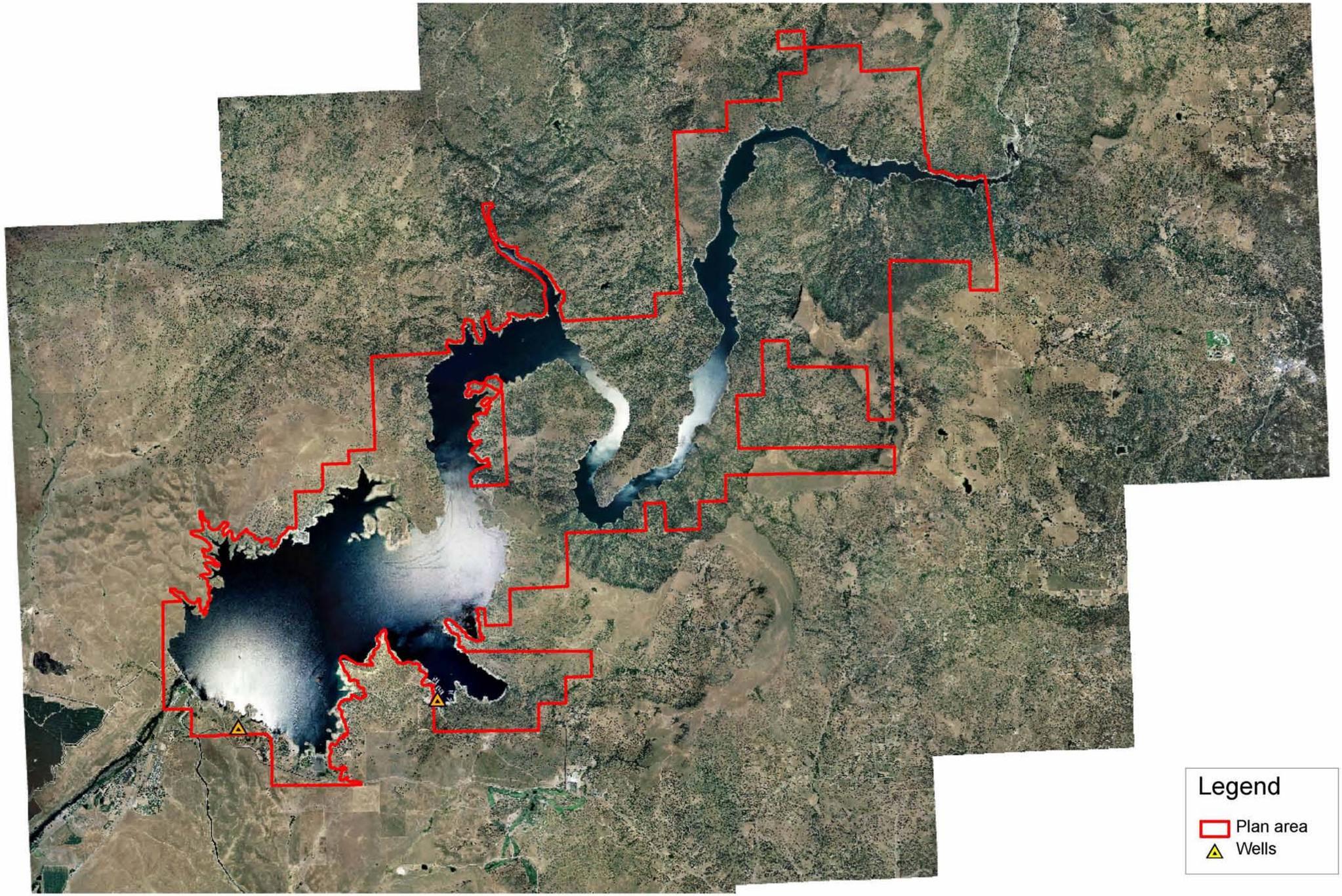

Source: Environmental Data Resources, Inc.

0.8 0.4 0 0.8 1.6 2.4 Miles

N W E S

URS

Millerton Lake RMP/GP Project

17323998

Location of Potable Water Wells within the Millerton Lake Management Plan Area

Figure 3.1-7

URS Corporation L:\Projects\Millerton\MXD\RMP_GIS_Set_030105\Final\Figure_3_1-7_Potable_Water_Wells.mxd Date: 04/04/2005 6:27:30 PM Name: akkeele0

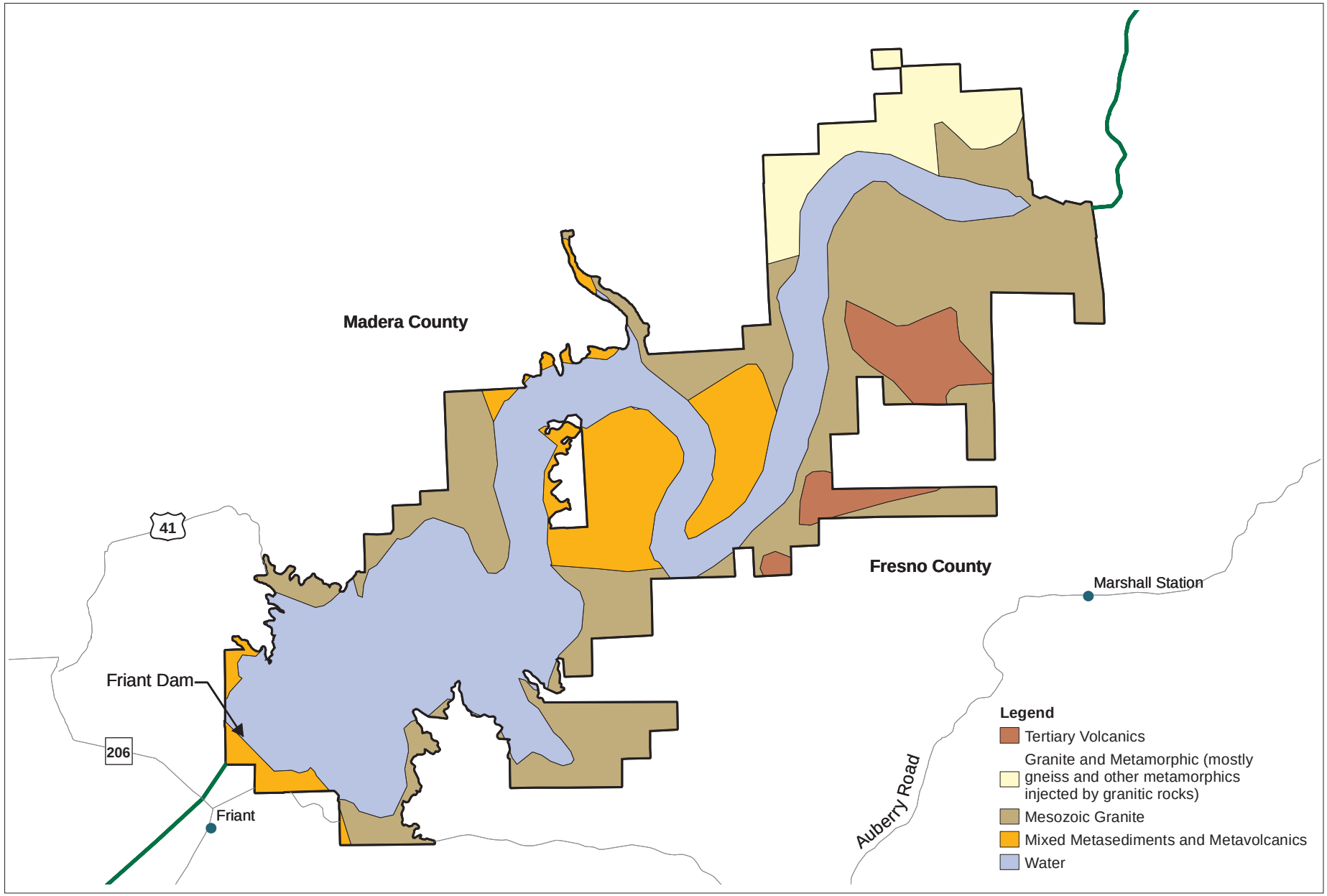

N

0.5 0 0.5 Miles

URS

U.S. DEPARTMENT OF THE INTERIOR BUREAU OF RECLAMATION

CALIFORNIA STATE PARKS

Millerton Lake RMP/GP Project

17323998

Geology within the Plan Area

Figure 3.3-1

URS Corporation L:\Projects\Millerton\MXD\RMP_GIS_Set_030105\Final\Figure_3_3-1_Geology_within_the_Plan_Area.mxd Date: 03/02/2005 3:18:15 PM Name: akkeele0

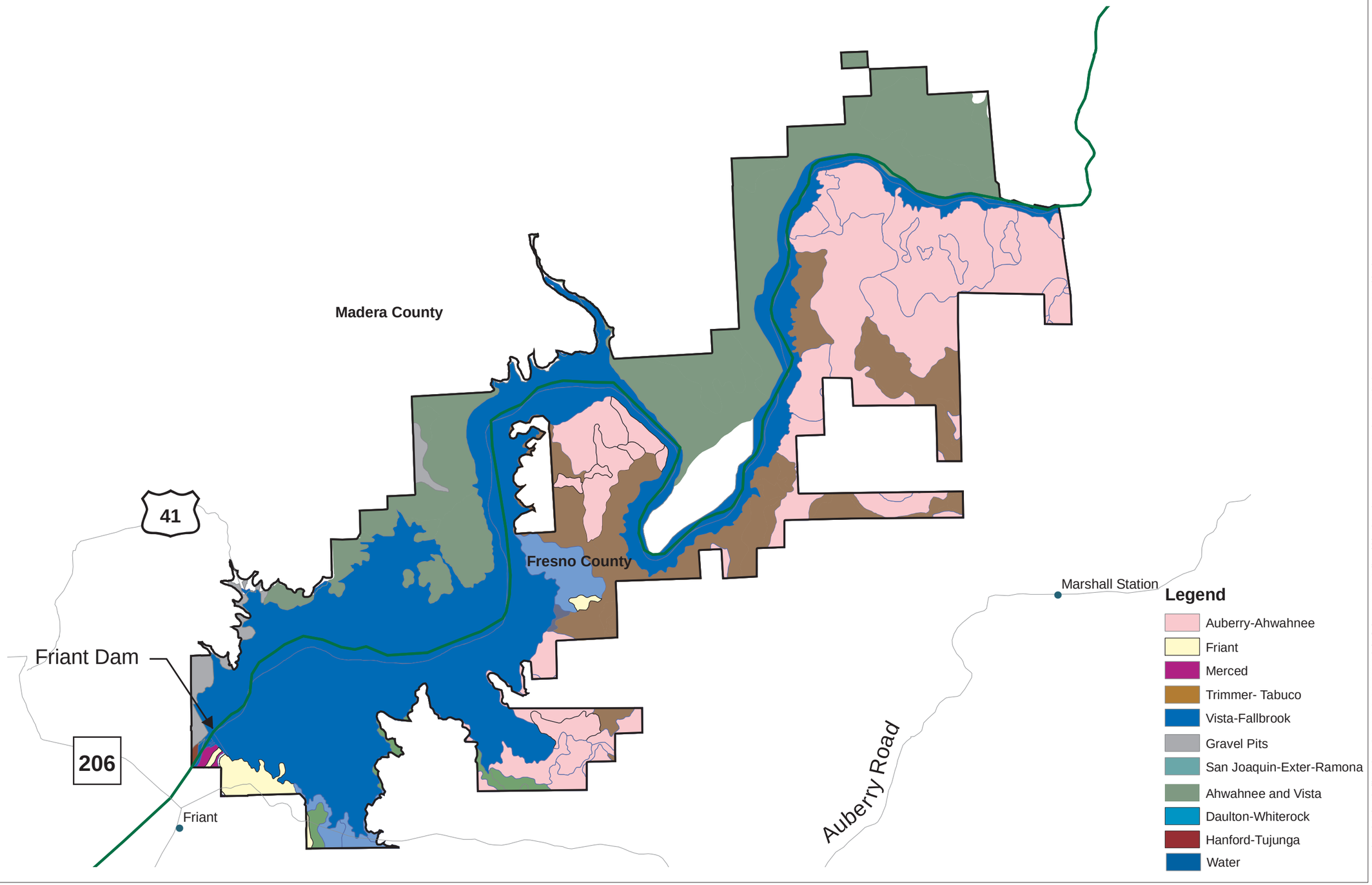

1 0 1 2 Miles

N

URS

U.S. DEPARTMENT OF THE INTERIOR BUREAU OF RECLAMATION

CALIFORNIA STATE PARKS

Millerton Lake RMP/GP Project

17323998

Soils within the Plan Area

Figure 3.3-2

URS Corporation L:\Projects\Millerton\MXD\RMP_GIS_Set_030105\Final\Figure_3_3-2_Soils_within_the_Plan_Area_042407.mxd Date: 03/02/2005 4:23:29 PM Name: akkeele0

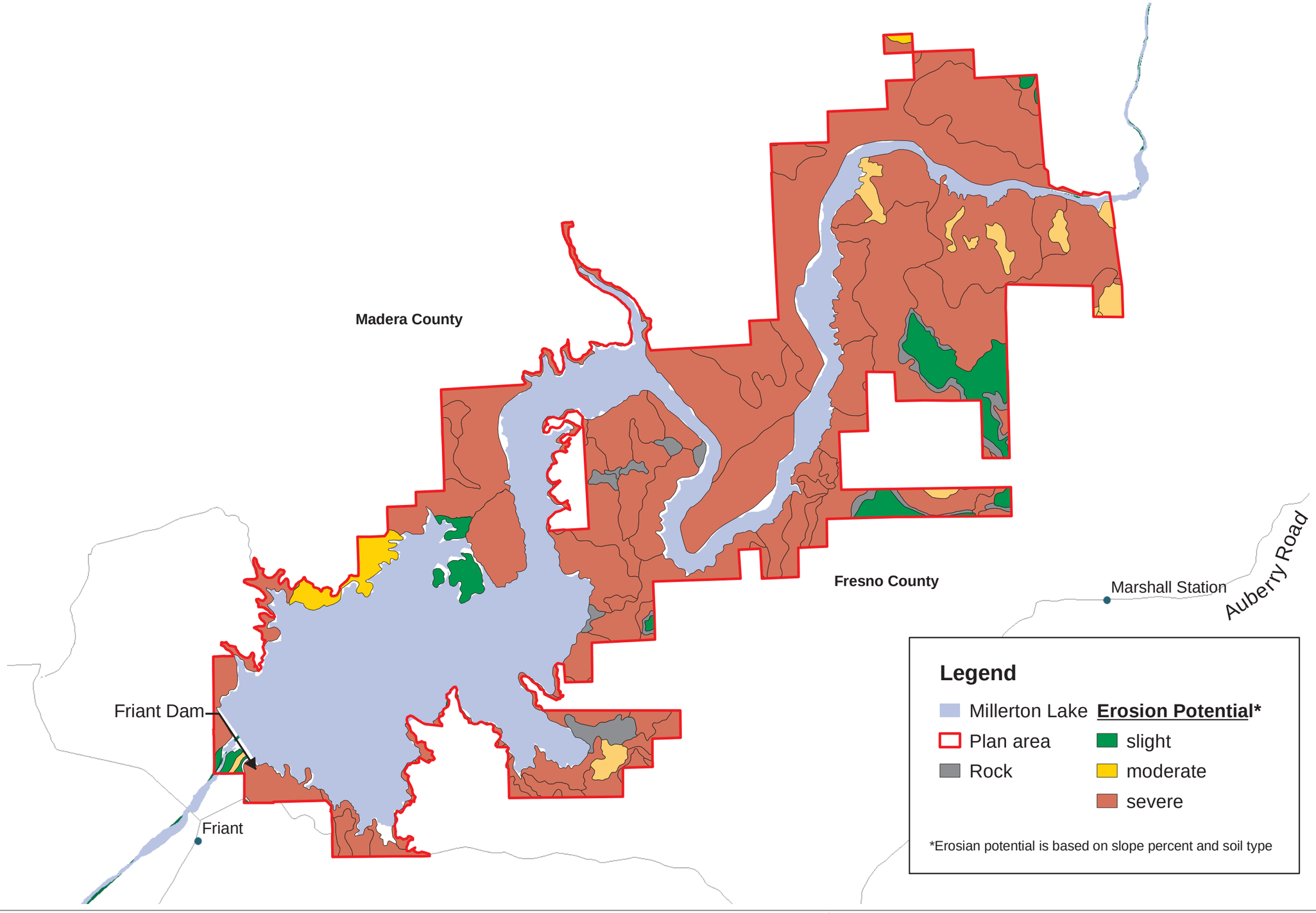

0.8 0 0.8 1.6 Miles

N

URS

Millerton Lake RMP/GP Project

17323998

Erosion Potential within the Plan Area

Figure 3.3-3

URS Corporation L:\Projects\Millerton\MXD\RMP_GIS_Set_030105\Final\Figure_3_3-3_Erosion_Potential_within_the_Plan_Area.mxd Date: 03/02/2005 3:57:38 PM Name: akkeele0

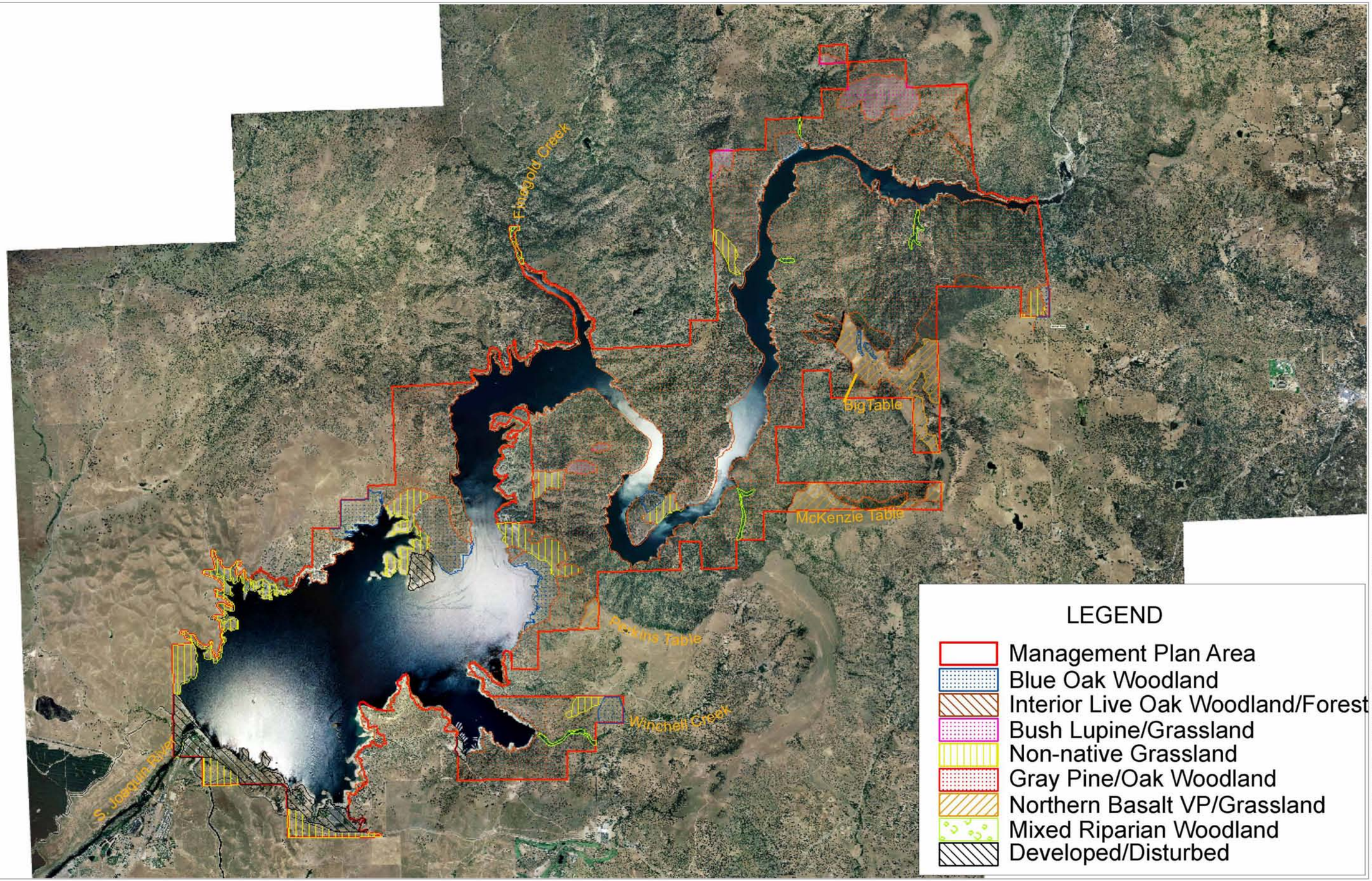

0.0 0.15 0.3 0.6 Miles

N W E S

URS

Millerton Lake RMP/GP Project	Vegetation Communities and Wildlife Habitat in the Plan Area	Figure 3.4-1
17323998		

URS Corporation L:\Projects\Millerton\MXD\RMP_GIS_Set_030105\Final\Figure_3_4-1_Vegetation_Communities_and_Wildlife_Habitat.mxd Date: 04/04/2005 6:21:13 PM Name: akkeele0

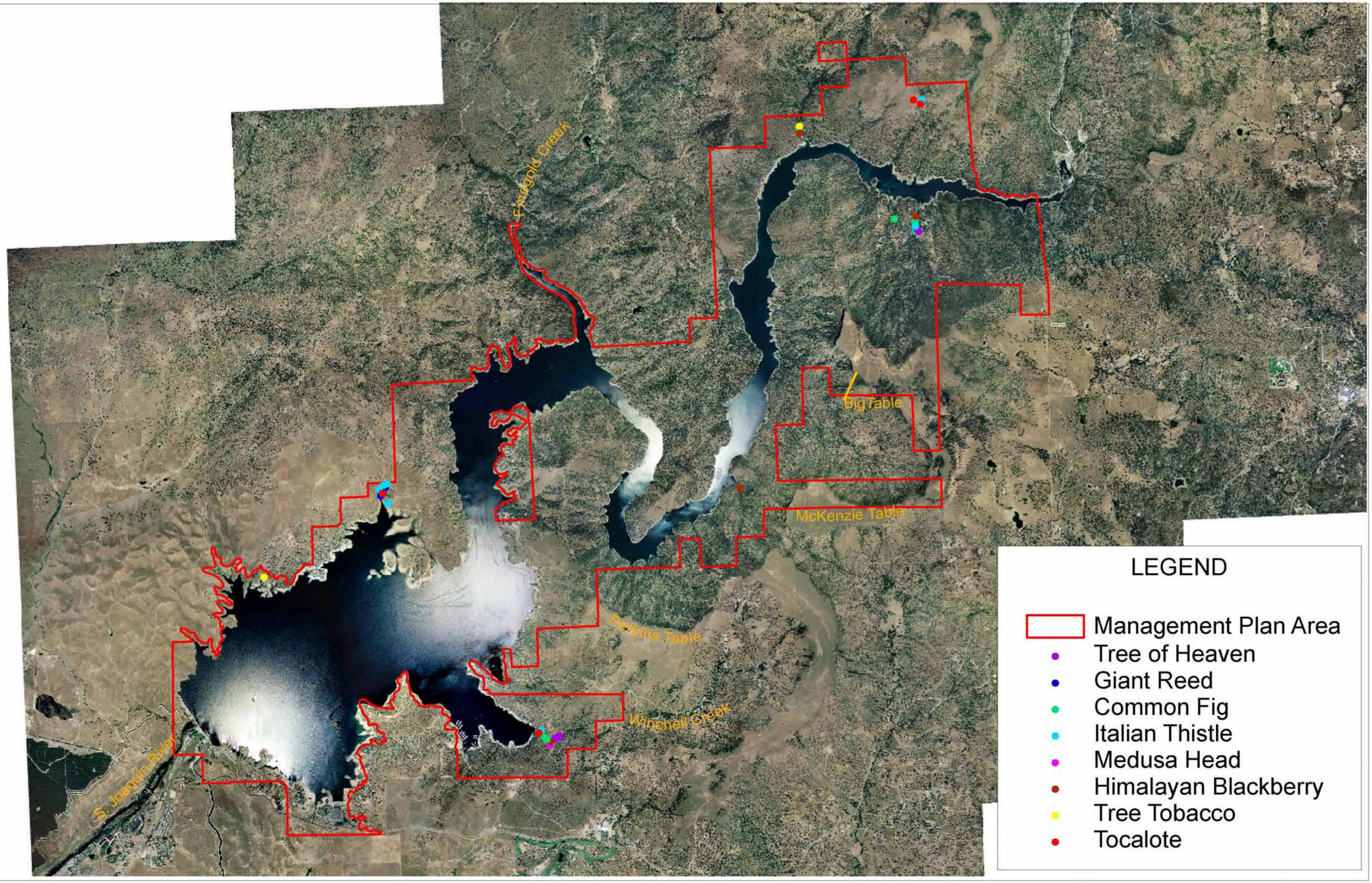

0.5 0.25 0 0.5 1 Miles

N W E S

URS

Millerton Lake RMP/GP Project	Invasive Exotic Plants in the Plan Area	Figure 3.4-2
17323998		

URS Corporation L:\Projects\Millerton\MXD\RMP_GIS_Set_030105\Final\Figure_3_4-2_Invasive_Exotic_Plants_in_the_Plan_Area.mxd Date: 04/04/2005 5:40:44 PM Name: akkeele0

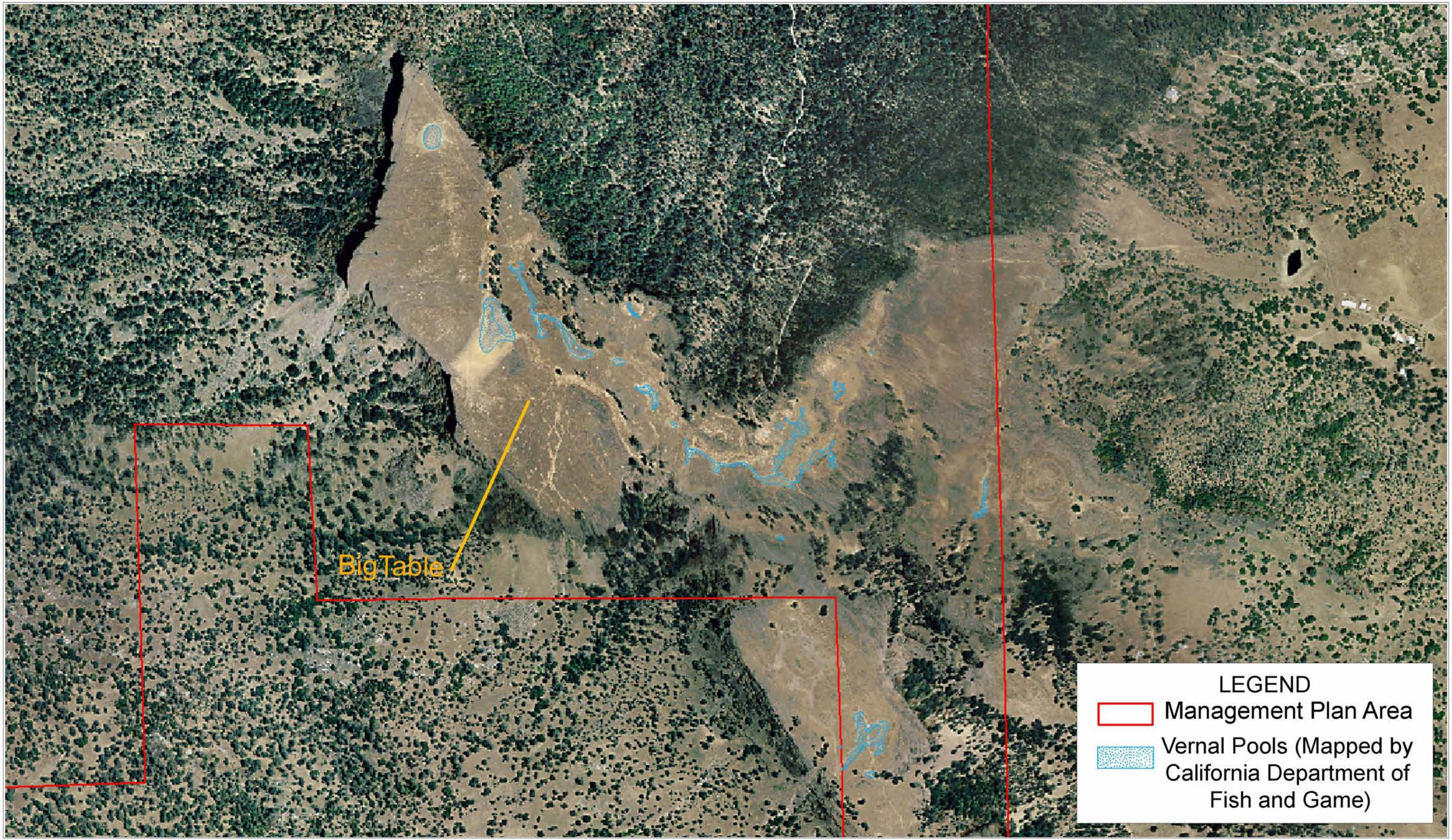

URS	Millerton Lake RMP/GP Project 17323998	Vernal Pools at BigTable Mountain	Figure 3.4-3

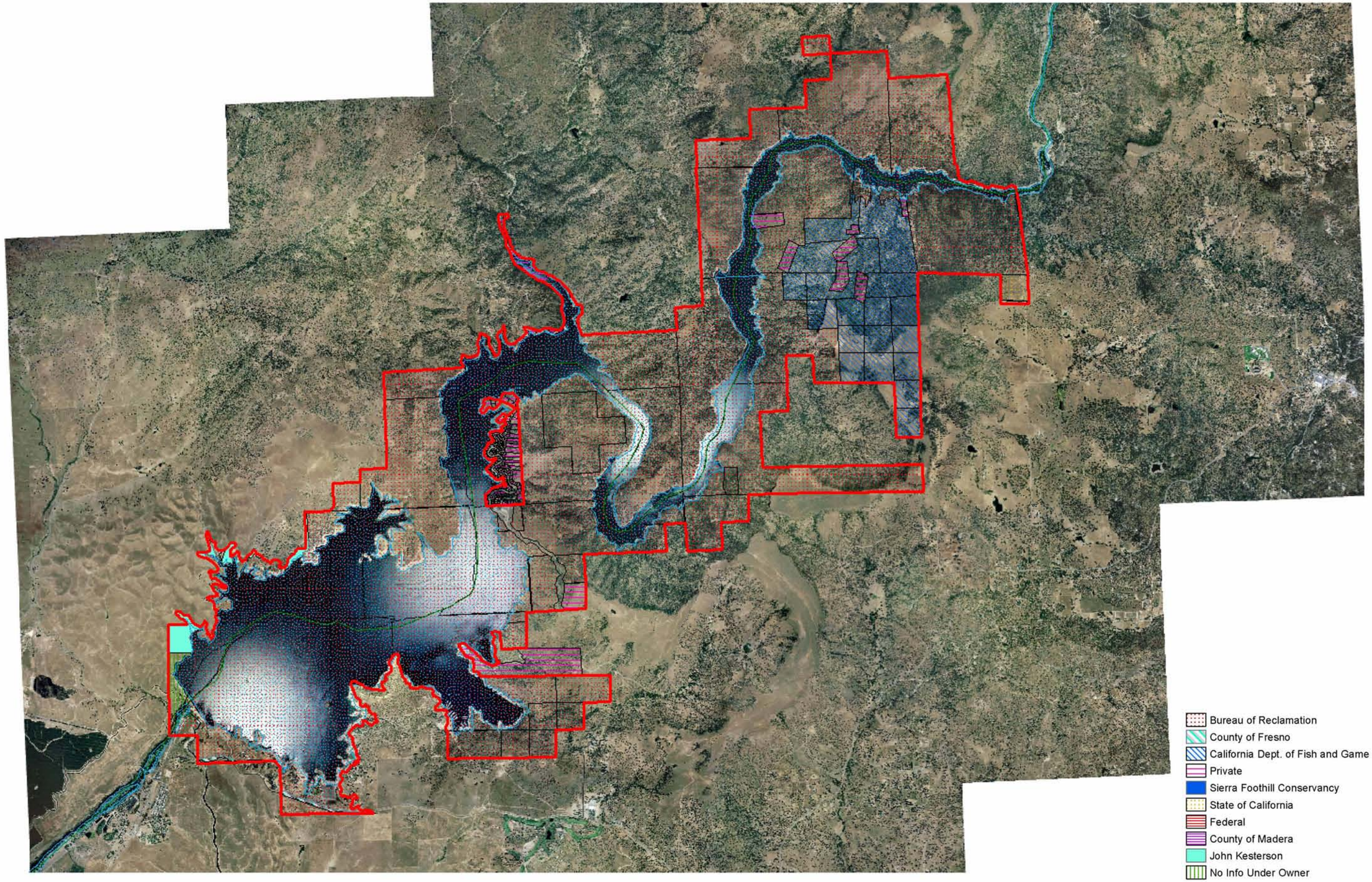

0.75 0.375 0 0.75 1.5 Miles

N W E S

URS

Millerton Lake RMP/GP Project

17323998

Parcel Ownership within the Plan Area

Figure 3.4-4

URS Corporation L:\Projects\Millerton\MXD\RMP_GIS_Set_030105\Final\Figure_3_4-4_Parcel_Ownership_within_the_Plan_Area.mxd Date: 03/31/2005 3:13:56 PM Name: akkeele0

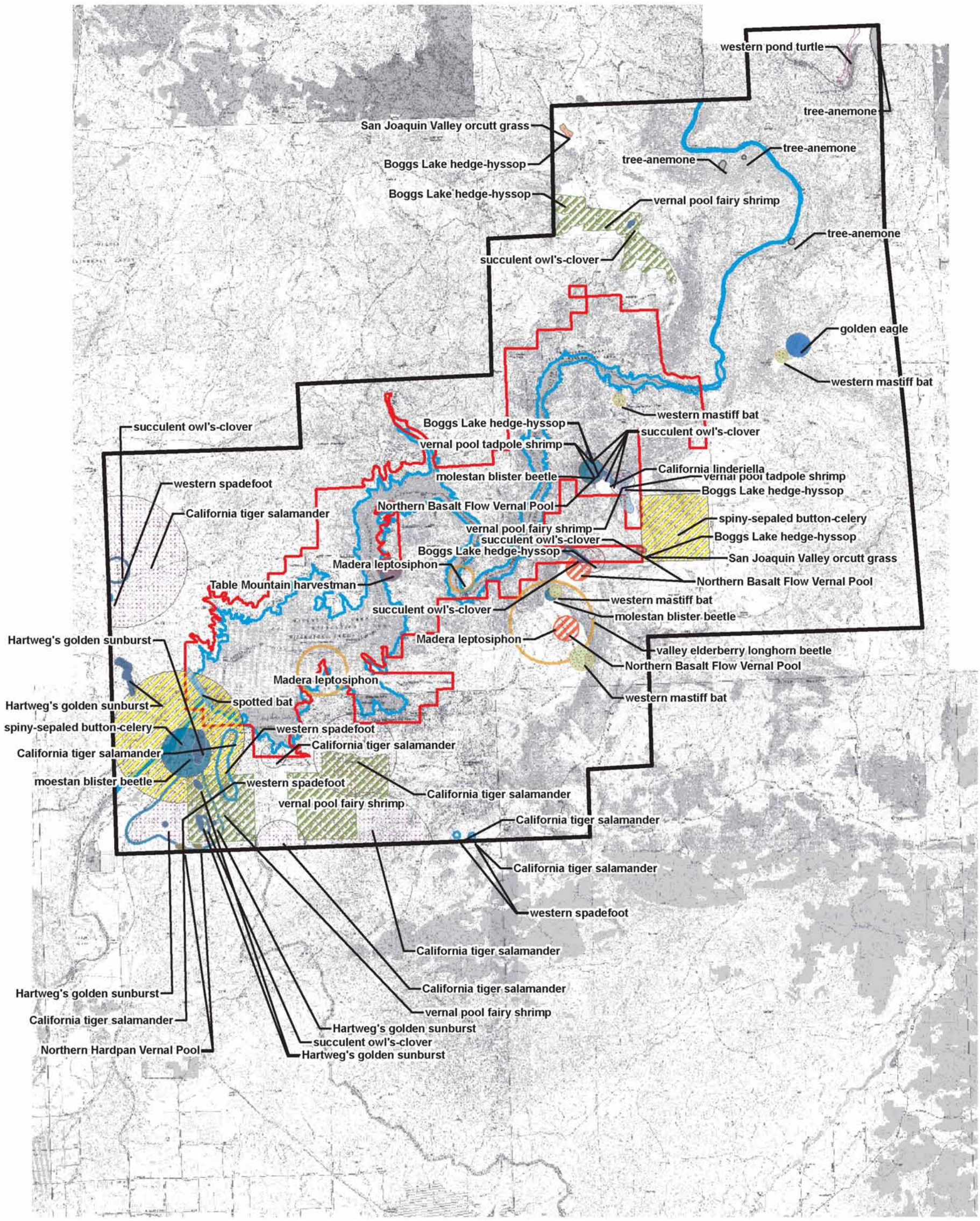

Millerton Lake RMP/GP Project 17323998	CNDDB Species Occurrences within the Millerton Lake Plan Area and Study Area	Figure 3.4-5

L:\Projects\Millerton\MXD\RMP_GIS_Set_030105\Final\Figure_3_4-5_CNDDB_Species_Occurrences_042707.mxd

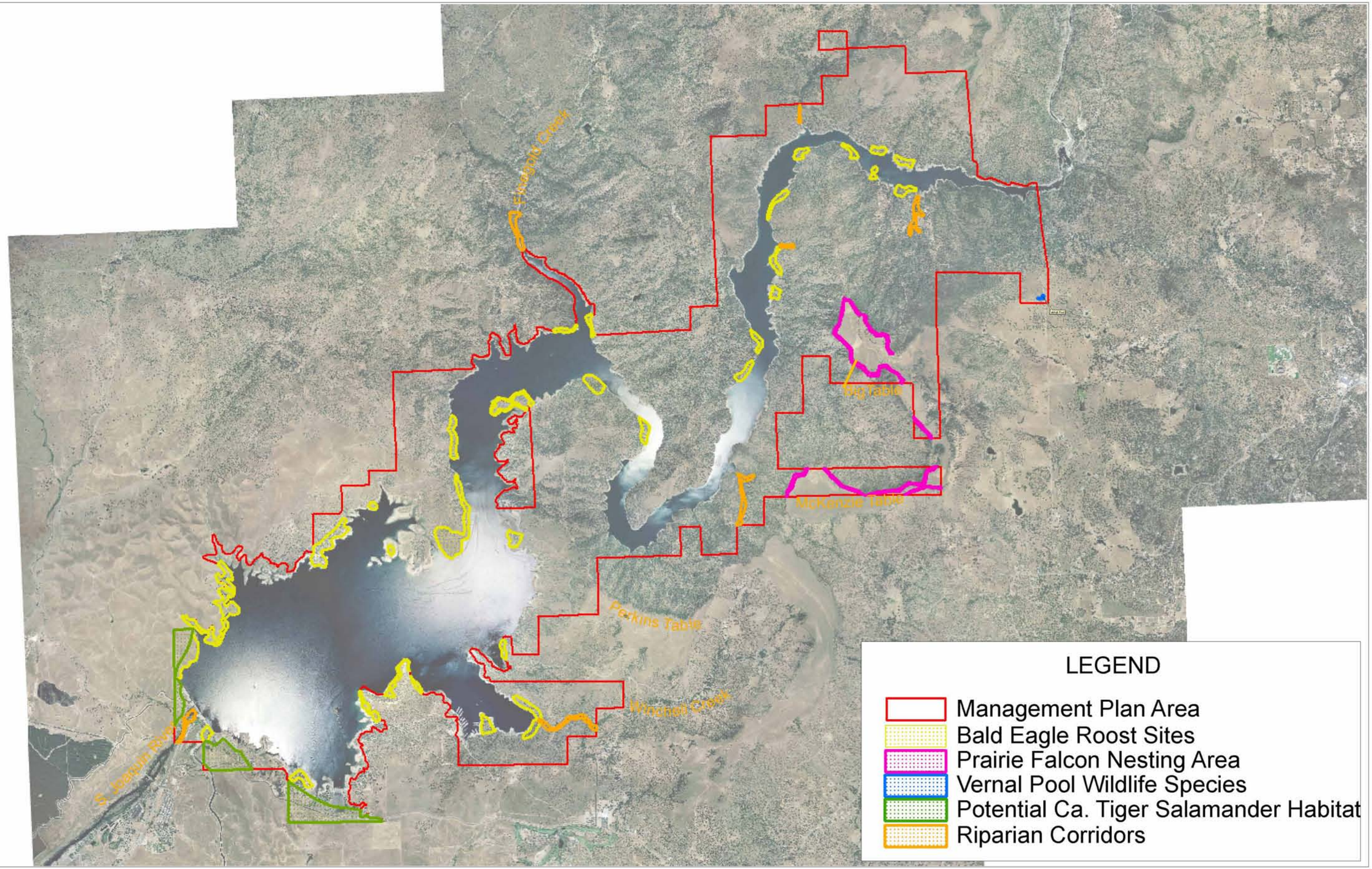

0.5 0.25 0 0.5 1 Miles

N W E S

URS

Millerton Lake RMP/GP Project	Important Wildlife Habitat in the Plan Area	Figure 3.4-6
17323998		

URS Corporation L:\Projects\Millerton\MXD\RMP_GIS_Set_030105\Final\Figure_3_4-6_Important_Wildlife_Habitat_in_the_Plan_Area.mxd Date: 03/31/2005 6:18:59 PM Name: akkeele0